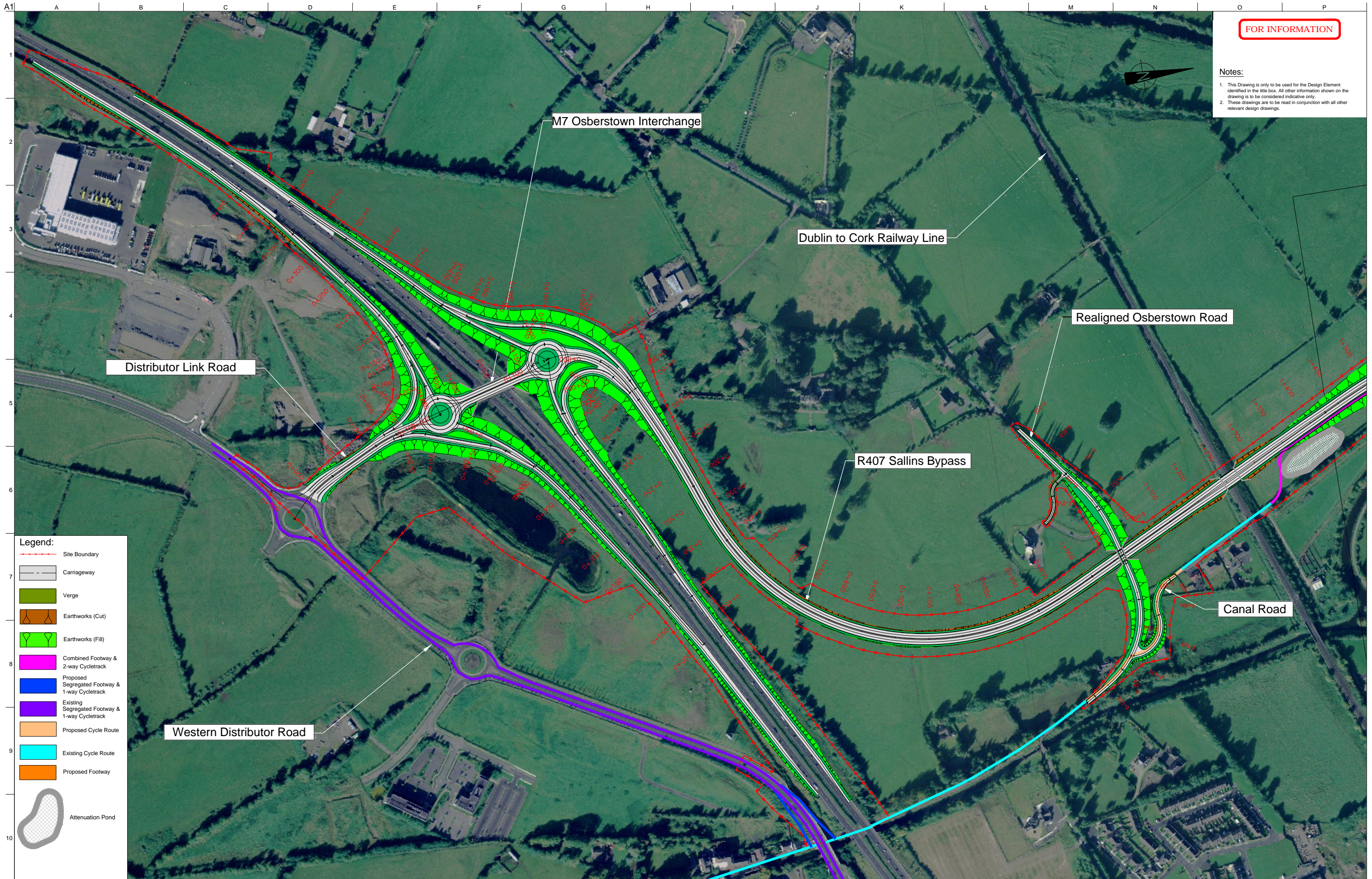


FOR INFORMATION

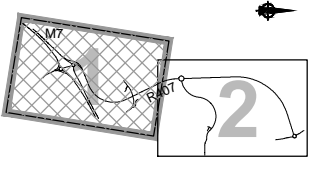
Notes:
1. This Drawing is only to be used for the Design Element identified in the title box. All other information shown on the drawing is to be considered indicative only.
2. These drawings are to be read in conjunction with all other relevant design drawings.



Legend:

- Site Boundary
- Carriageway
- Verge
- Earthworks (Cut)
- Earthworks (Fill)
- Combined Footway & 2-way Cycletrack
- Proposed Segregated Footway & 1-way Cycletrack
- Existing Segregated Footway & 1-way Cycletrack
- Proposed Cycle Route
- Existing Cycle Route
- Proposed Footway
- Attenuation Pond

Key Plan



Issue	Date	By	Chkd	Appd
-	Dec 2013	KJ	SOS	EAM

Kildare County Council
Comhairle Contae Chill Dara

Naas Town Council
Comhairle Baile an Náits

An Roinn Iompair
Turasóireachta agus Spóirt
Department of Transport,
Tourism and Sport

NDP
NATIONAL DEVELOPMENT PLAN

Job Title
**M7 Osberstown Interchange
& R407 Sallins Bypass EIS**

Scale at A3
1:5000

Date:
December 2013

Consultant
ARUP

Arup, 50 Ringsend Road
Dublin 4
Tel +353(0)1 233 4455 Fax +353(0)1 668 3169
www.arup.ie

Drawing Title
**Proposed Cyclist
& Pedestrian Facilities**
Sheet 1 of 2

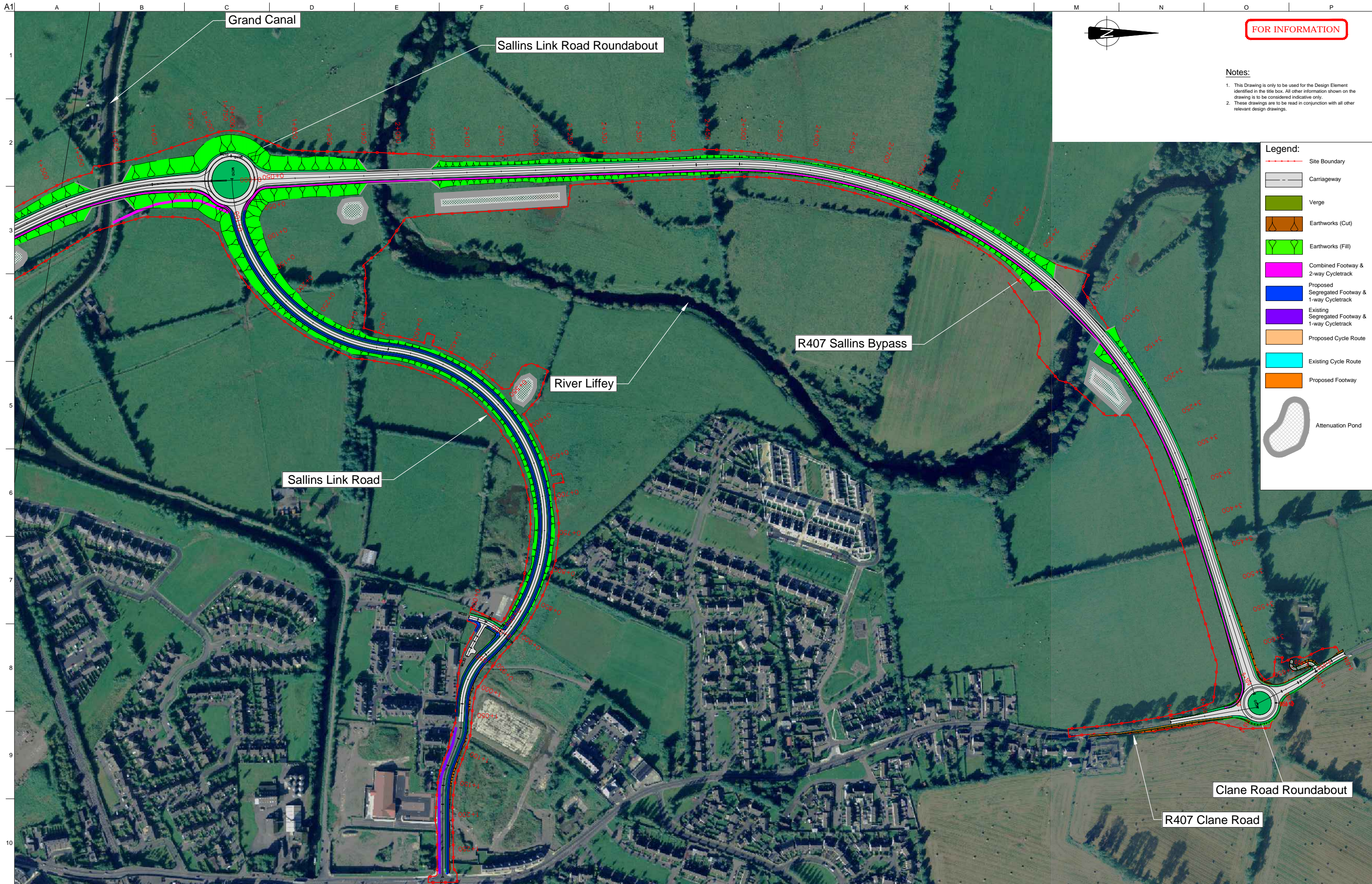
Drawing Status
For Information

Job No
227136-00

Drawing No
Figure 4.2a

Issue
-

© Ordnance Survey Ireland. All Rights Reserved.
Licence Number 2010/26/CCMA/Kildare County Council.
Do not scale

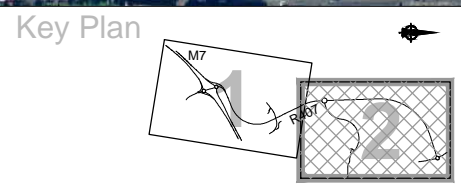


FOR INFORMATION

- Notes:**
1. This Drawing is only to be used for the Design Element identified in the title box. All other information shown on the drawing is to be considered indicative only.
 2. These drawings are to be read in conjunction with all other relevant design drawings.

Legend:

- Site Boundary
- Carriageway
- Verge
- Earthworks (Cut)
- Earthworks (Fill)
- Combined Footway & 2-way Cycletrack
- Proposed Segregated Footway & 1-way Cycletrack
- Existing Segregated Footway & 1-way Cycletrack
- Proposed Cycle Route
- Existing Cycle Route
- Proposed Footway
- Attenuation Pond



Issue	Date	By	Chkd	Appd
-	Dec 2013	KJ	SO'S	EAM

Kildare County Council
Comhairle Contae Chill Dara

Naas Town Council
Comhairle Baile an Naits

Air Roinn Iompair
Turasoireachta agus Spóirt
Department of Transport,
Tourism and Sport

NDP
NATIONAL DEVELOPMENT PLAN

Job Title
**M7 Osberstown Interchange
& R407 Sallins Bypass EIS**

Scale at A3
1:5000

Date:
December 2013

Consultant
ARUP

Arup, 50 Ringsend Road
Dublin 4
Tel +353(0)1 233 4455 Fax +353(0)1 668 3169
www.arup.ie

Drawing Title
**Proposed Cyclist
& Pedestrian Facilities
Sheet 2 of 2**

Drawing Status
For Information

Job No
227136-00

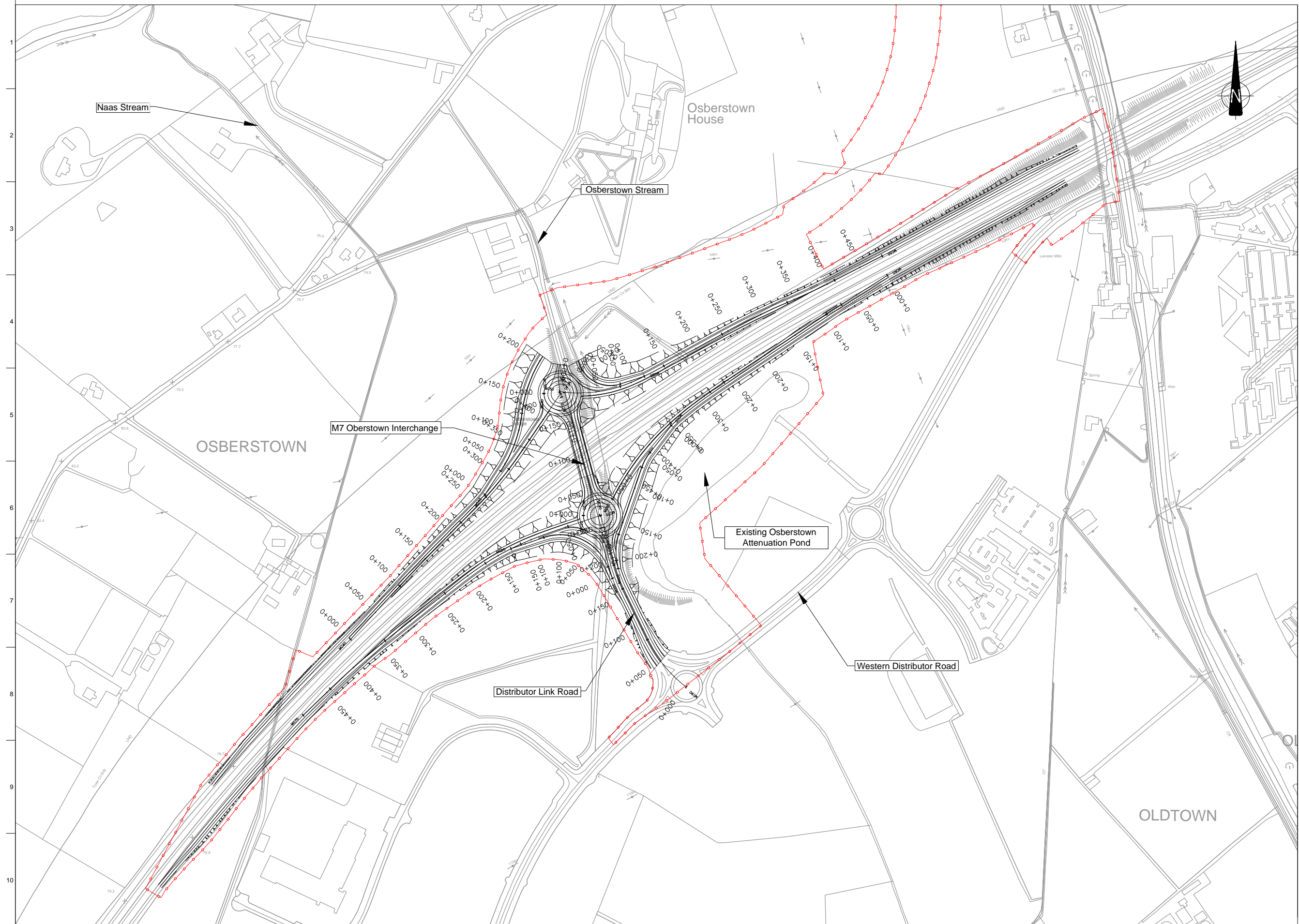
Drawing No
Figure 4.2b

Issue
-

© Ordnance Survey Ireland. All Rights Reserved.
Licence Number 2010/26/CCMA/Kildare County Council.
Do not scale

FOR INFORMATION

- Notes:**
1. This Drawing is only to be used for the Design Element identified in the title box. All other information shown on the drawing is to be considered indicative only.
 2. These drawings are to be read in conjunction with all other relevant design drawings.



Legend:

- CPO Line
- ▬▬▬ Proposed Geometry
- ▬▬▬ Plan Layout

© Ordnance Survey Ireland. All Rights Reserved.
Licence Number 2010/26/CCMA/Kildare County Council.

Issue	Date	By	Chkd	Appd
-	Dec 2013	KJ	EMC	EMC



Job Title
M7 Oberstown Interchange & R407 Sallins Bypass EIS

Scale at A3
1:5,000

Date:
December 2013

Consultant
ARUP

Arup, 50 Ringsend Road
Dublin 4
Tel +353(0)1 233 4455 Fax +353(0)1 668 3169
www.arup.ie

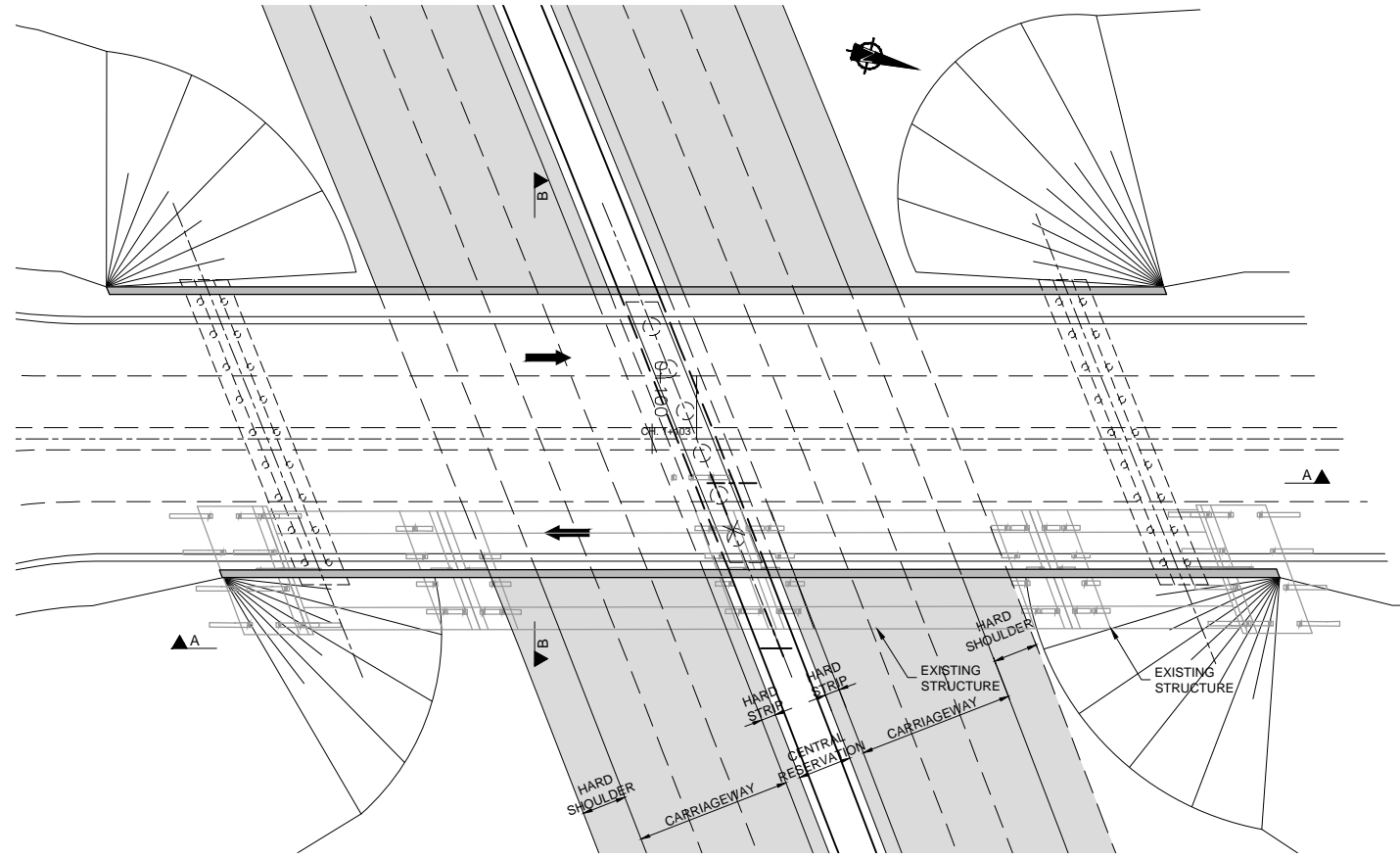
Drawing Title
Interim Scenario

Drawing Status
For Information

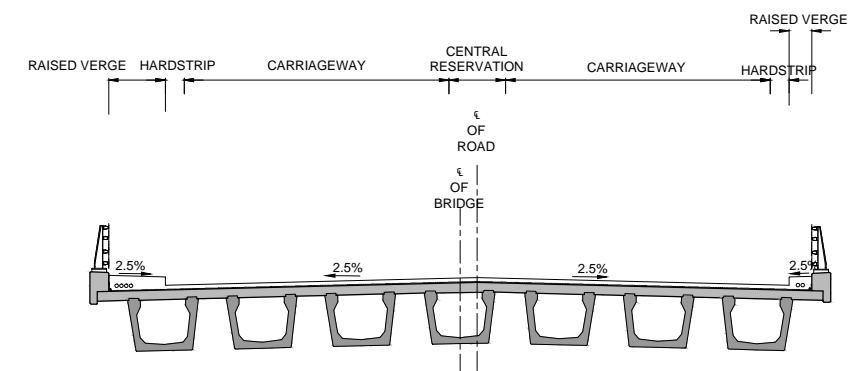
Job No 227136-00	Drawing No Figure 4.3	Issue -
----------------------------	---------------------------------	-------------------

Notes:

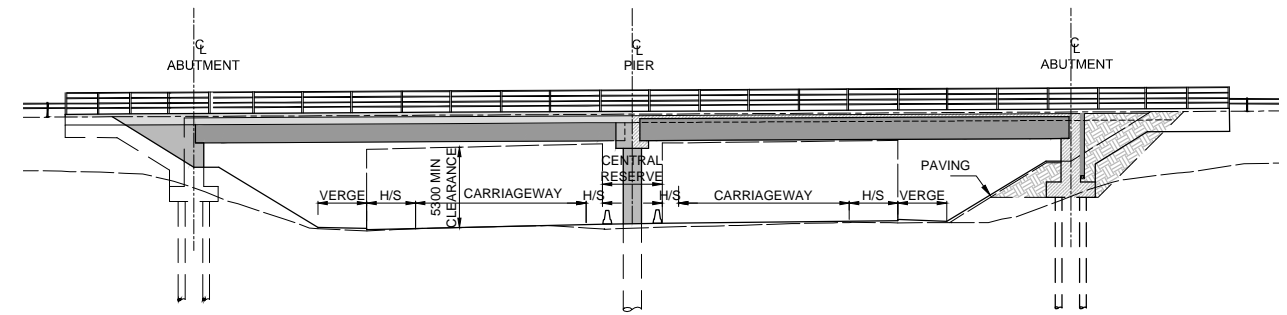
1. This Drawing is only to be used for the Design Element identified in the title box. All other information shown on the drawing is to be considered indicative only.
2. These drawings are to be read in conjunction with all other relevant design drawings.



PLAN
SCALE 1:500



SECTION B-B
SCALE 1:200



SECTION A-A
SCALE 1:500

Issue	Date	By	Chkd	Appd
-	Dec 2013	KJ	SC	SC



Job Title
M7 Osberstown Interchange & R407 Sallins Bypass EIS

Scale at A3
As Shown

Date:
December 2013

Consultant
ARUP

Arup, 50 Ringsend Road
Dublin 4
Tel +353(0)1 233 4455 Fax +353(0)1 668 3169
www.arup.ie

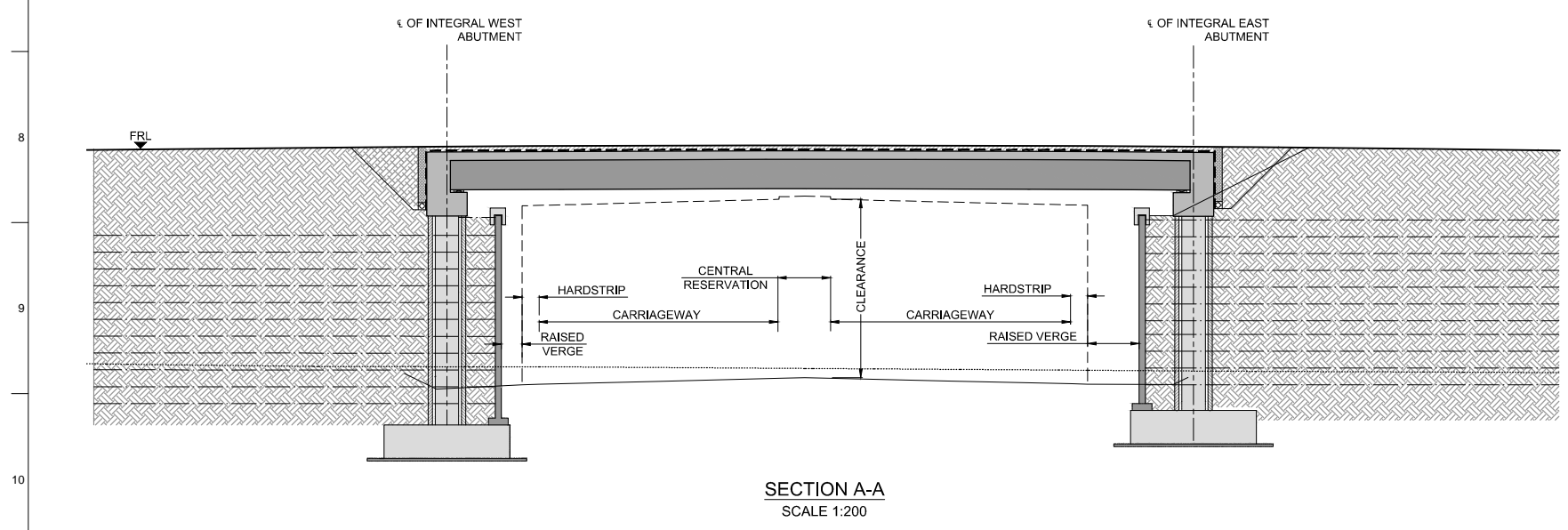
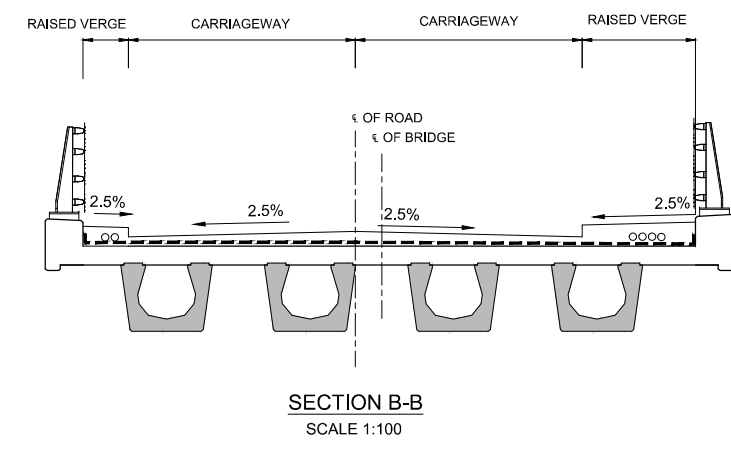
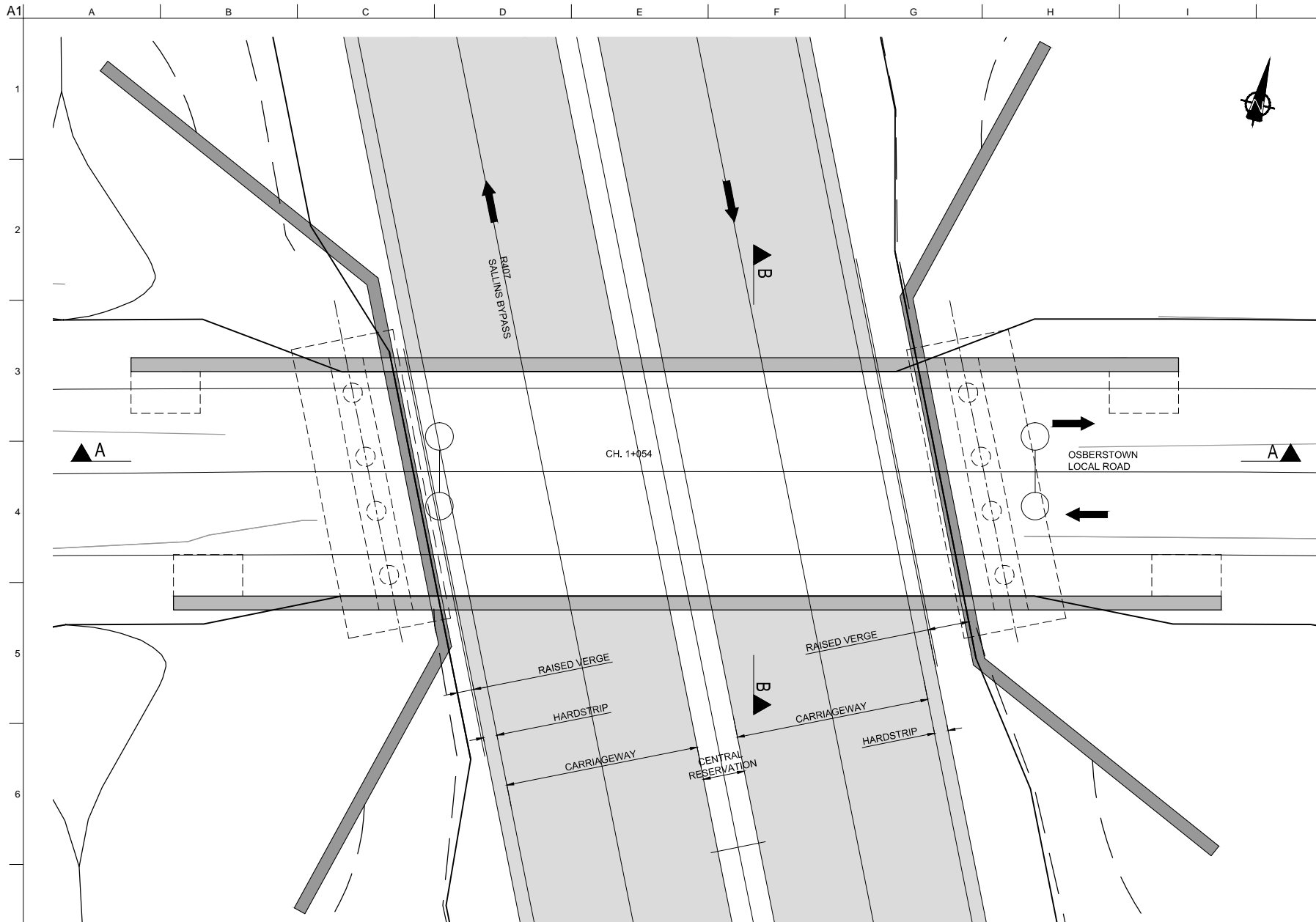
Drawing Title
M7 Interchange Overbridge General Arrangement

Drawing Status
For Information

Job No 227136-00	Drawing No Figure 4.4	Issue -
----------------------------	---------------------------------	------------

FOR INFORMATION

- Notes:
1. This Drawing is only to be used for the Design Element identified in the title box. All other information shown on the drawing is to be considered indicative only.
 2. These drawings are to be read in conjunction with all other relevant design drawings.



Issue	Date	By	Chkd	Appd
-	Dec 2013	KJ	AK	SC



Job Title
M7 Osberstown Interchange & R407 Sallins Bypass EIS

Scale at A3
AS SHOWN

Date:
December 2013

Consultant
ARUP

Arup, 50 Ringsend Road
Dublin 4
Tel +353(0)1 233 4455 Fax +353(0)1 668 3169
www.arup.ie

Drawing Title
**Osberstown Road Overbridge
General Arrangement**

Drawing Status
For Information

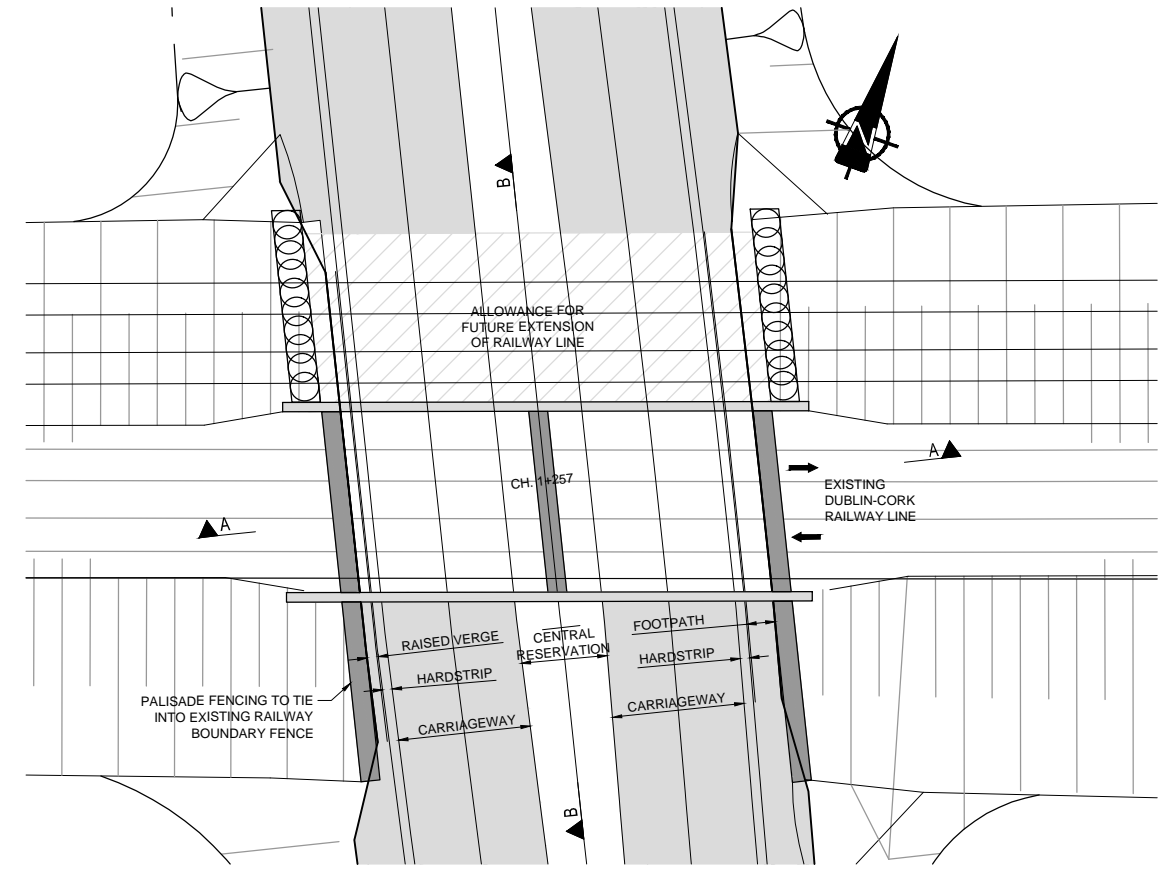
Job No
227136-00

Drawing No
Figure 4.5

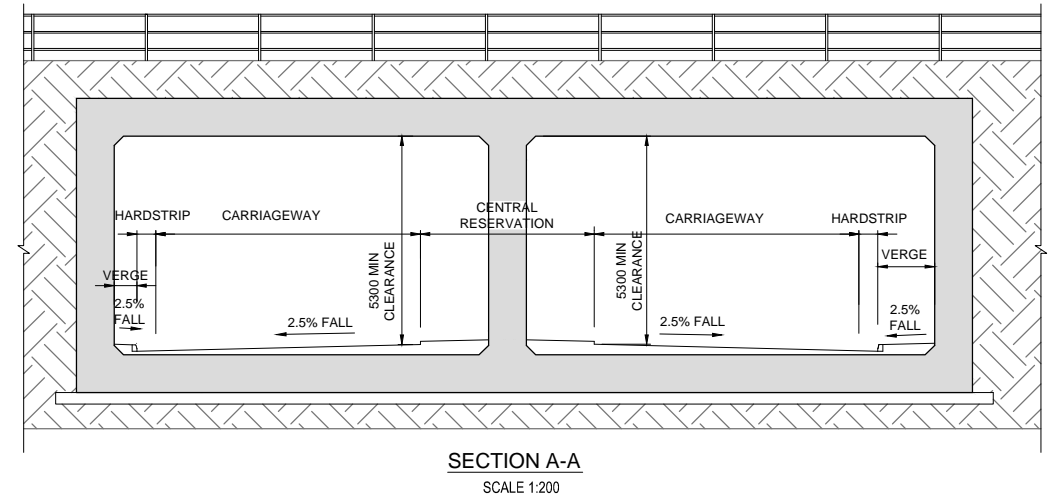
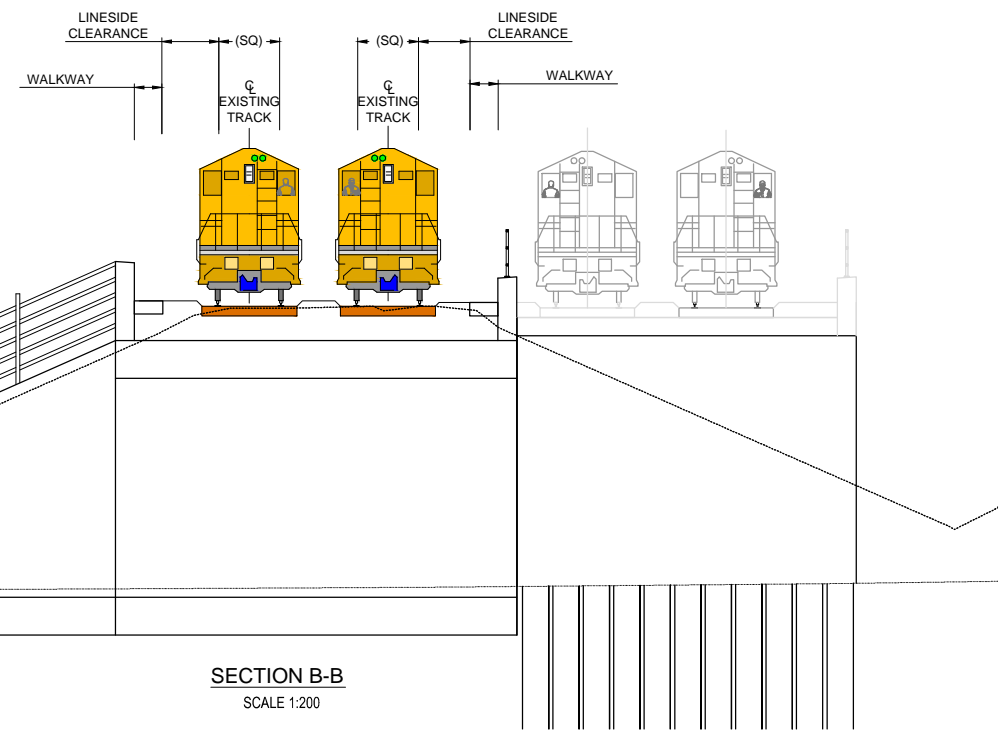
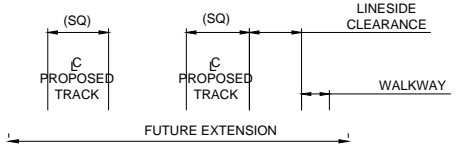
Issue
-

FOR INFORMATION

- Notes:
1. This Drawing is only to be used for the Design Element identified in the title box. All other information shown on the drawing is to be considered indicative only.
 2. These drawings are to be read in conjunction with all other relevant design drawings.



PLAN
SCALE 1:400



Issue	Date	By	Chkd	Appd
-	Dec 2013	KJ	SC	SC

Kildare County Council
Comhairle Contae Chill Dara

Naas Town Council
Comhairle Baile an Náis

Air Roinn Iompair
Turasoireachta agus Spóirt
Department of Transport,
Tourism and Sport

NATIONAL DEVELOPMENT PLAN

Job Title
M7 Osberstown Interchange
& R407 Sallins Bypass EIS

Scale at A3
As Shown

Date:
December 2013

Consultant

ARUP

Arup, 50 Ringsend Road
Dublin 4
Tel +353(0)1 233 4455 Fax +353(0)1 668 3169
www.arup.ie

Drawing Title
Sallins Bypass
Railway Bridge
General Arrangement

Drawing Status
For Information

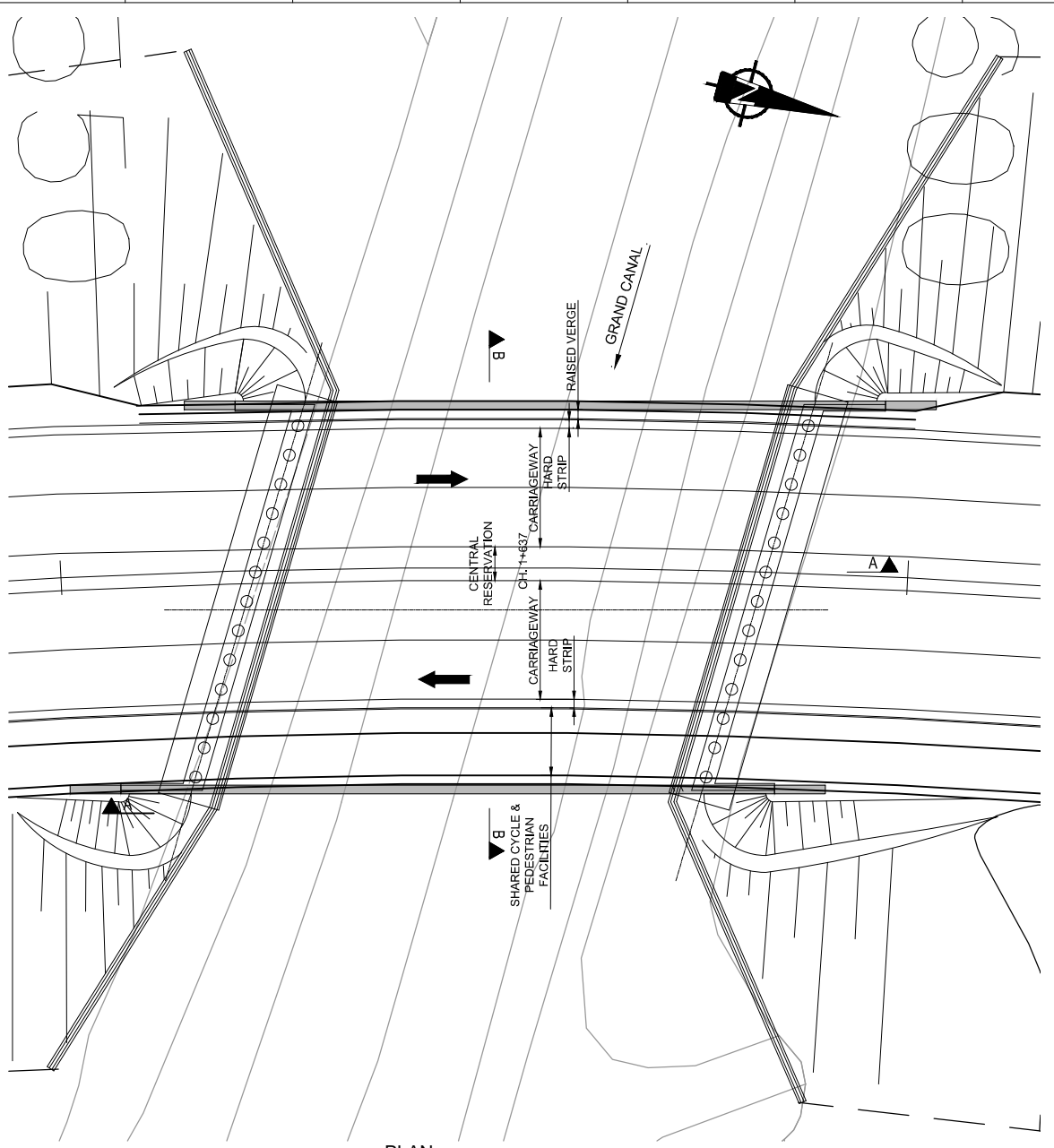
Job No
227136-00

Drawing No
Figure 4.6

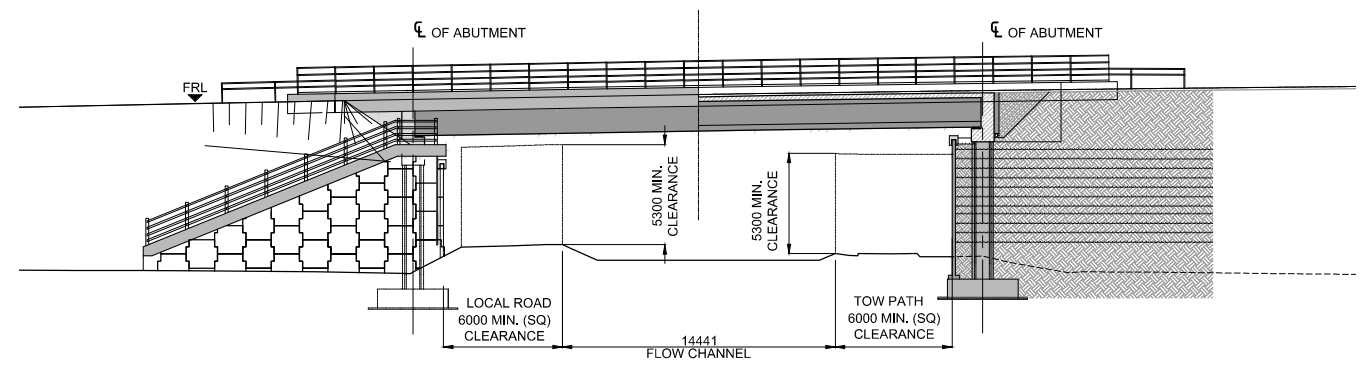
Issue
-

FOR INFORMATION

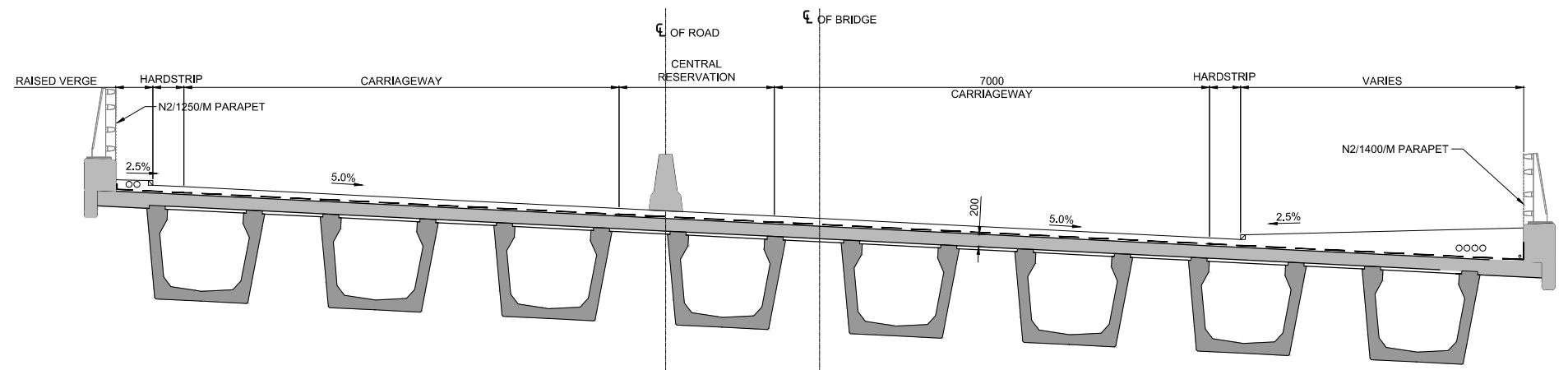
- Notes:
- This Drawing is only to be used for the Design Element identified in the title box. All other information shown on the drawing is to be considered indicative only.
 - These drawings are to be read in conjunction with all other relevant design drawings.



PLAN
SCALE 1:400



SECTION A-A
SCALE 1:400



SECTION B-B
SCALE 1:100

Issue	Date	By	Chkd	Appd
-	Dec 2013	KJ	SC	SC



Job Title
M7 Osberstown Interchange & R407 Sallins Bypass EIS

Scale at A3
As Shown

Date:
December 2013

Consultant
ARUP

Arup, 50 Ringsend Road
Dublin 4
Tel +353(0)1 233 4455 Fax +353(0)1 668 3169
www.arup.ie

Drawing Title
**Grand Canal Underbridge
General Arrangement**

Drawing Status
For Information

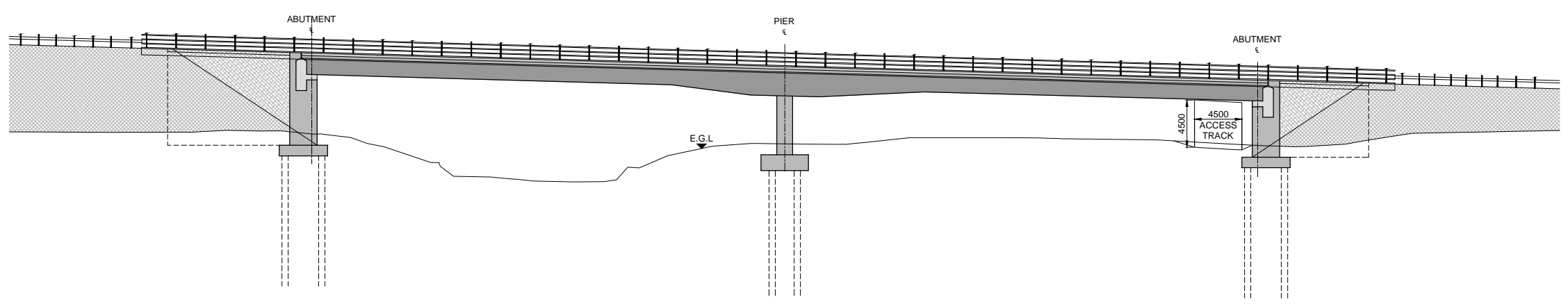
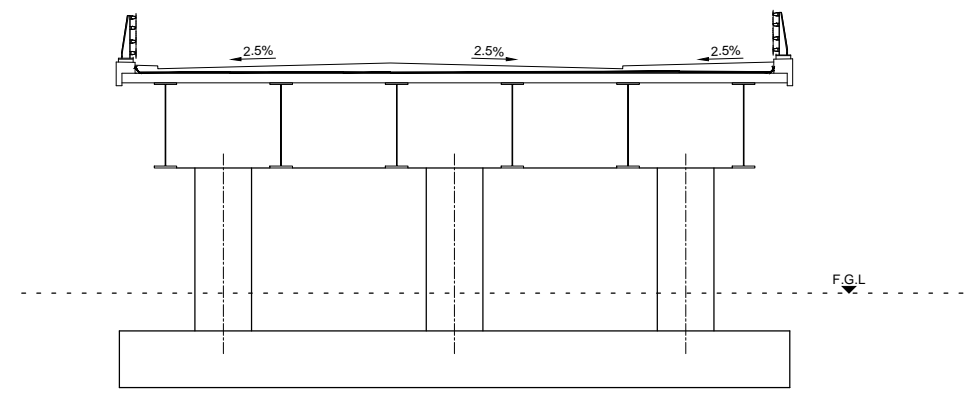
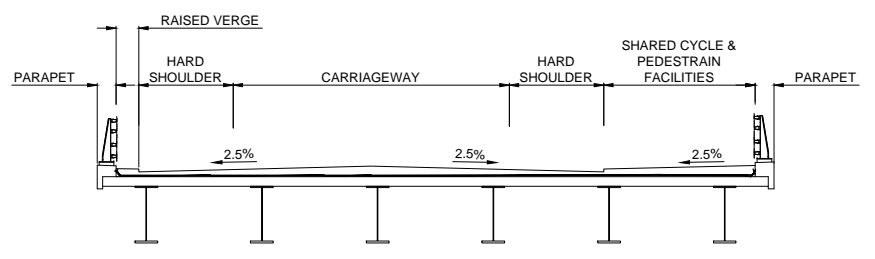
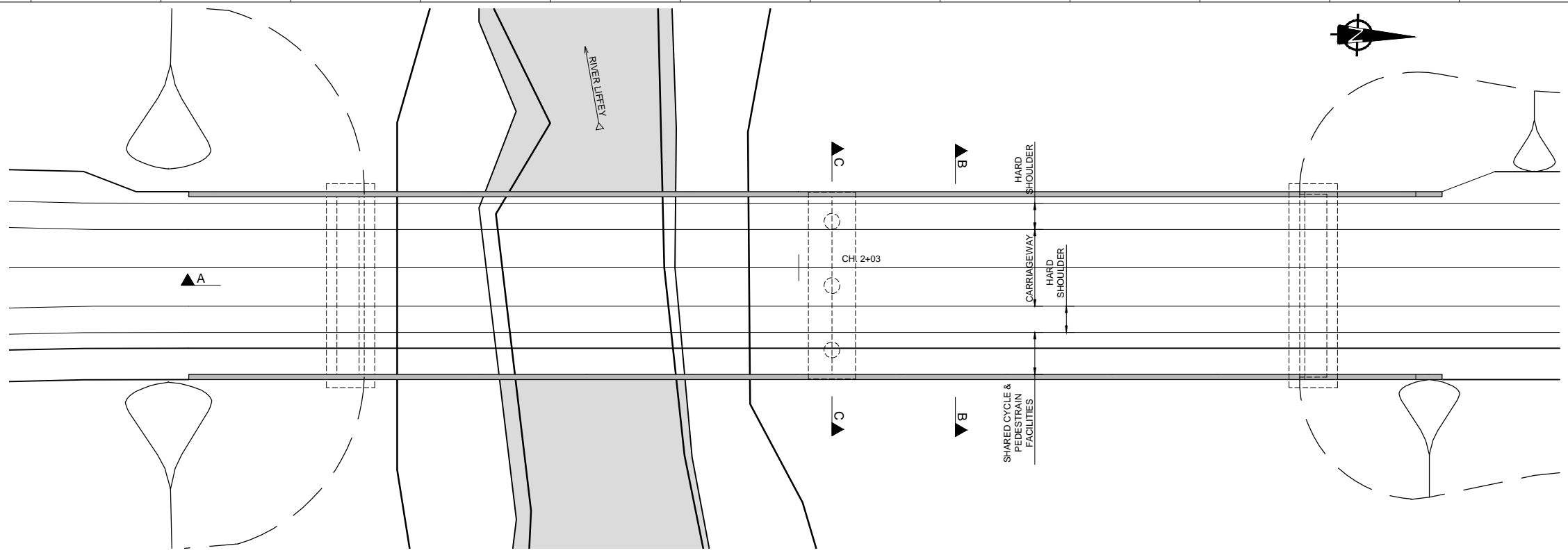
Job No
227136-00

Drawing No
Figure 4.7

Issue
-

FOR INFORMATION

- Notes:**
1. This Drawing is only to be used for the Design Element identified in the title box. All other information shown on the drawing is to be considered indicative only.
 2. These drawings are to be read in conjunction with all other relevant design drawings.



Issue	Date	By	Chkd	Appd
-	Dec 2013	KJ	SC	SC



Job Title
M7 Osberstown Interchange & R407 Sallins Bypass EIS

Scale at A3
As Shown

Date:
December 2013

Consultant
ARUP

Arup, 50 Ringsend Road
Dublin 4
Tel +353(0)1 233 4455 Fax +353(0)1 668 3169
www.arup.ie

Drawing Title
**River Liffey Structure No.1
General Arrangement**

Drawing Status
For Information

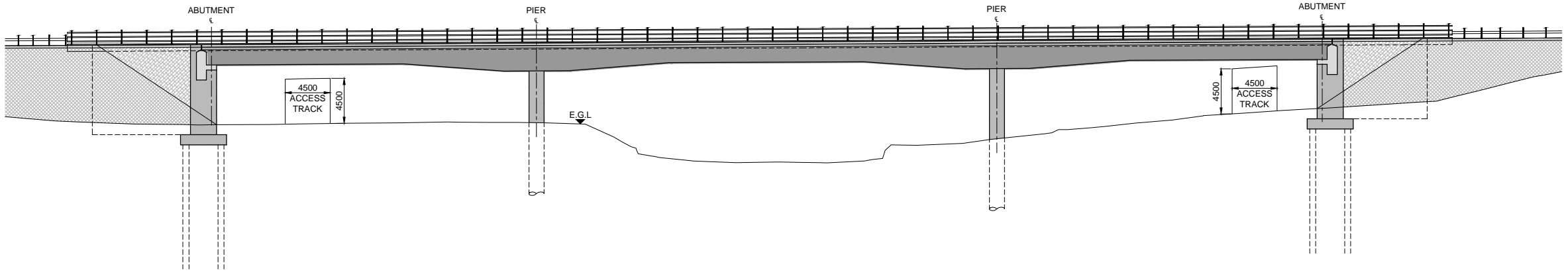
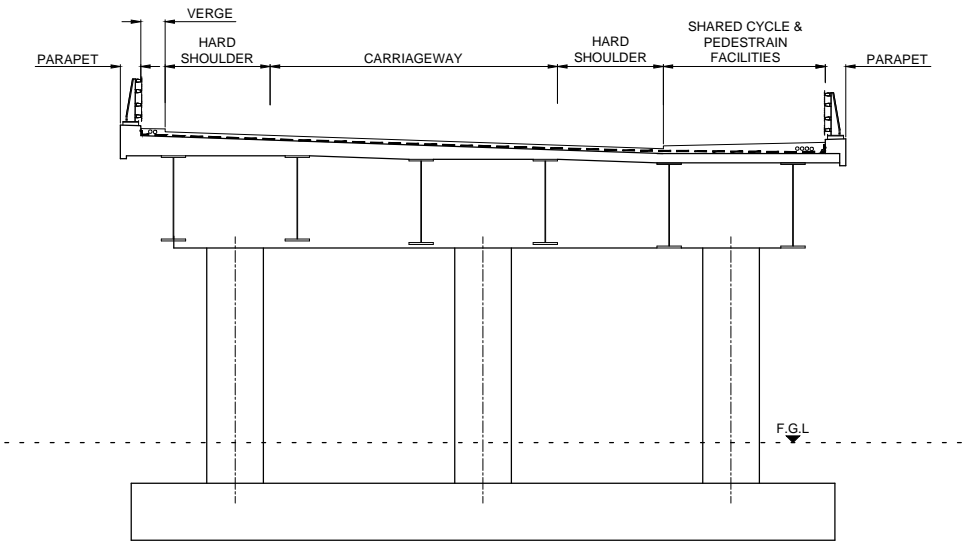
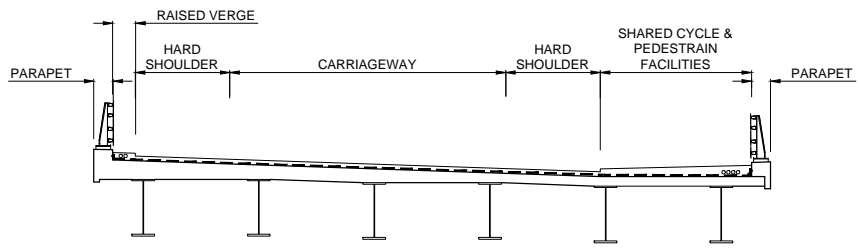
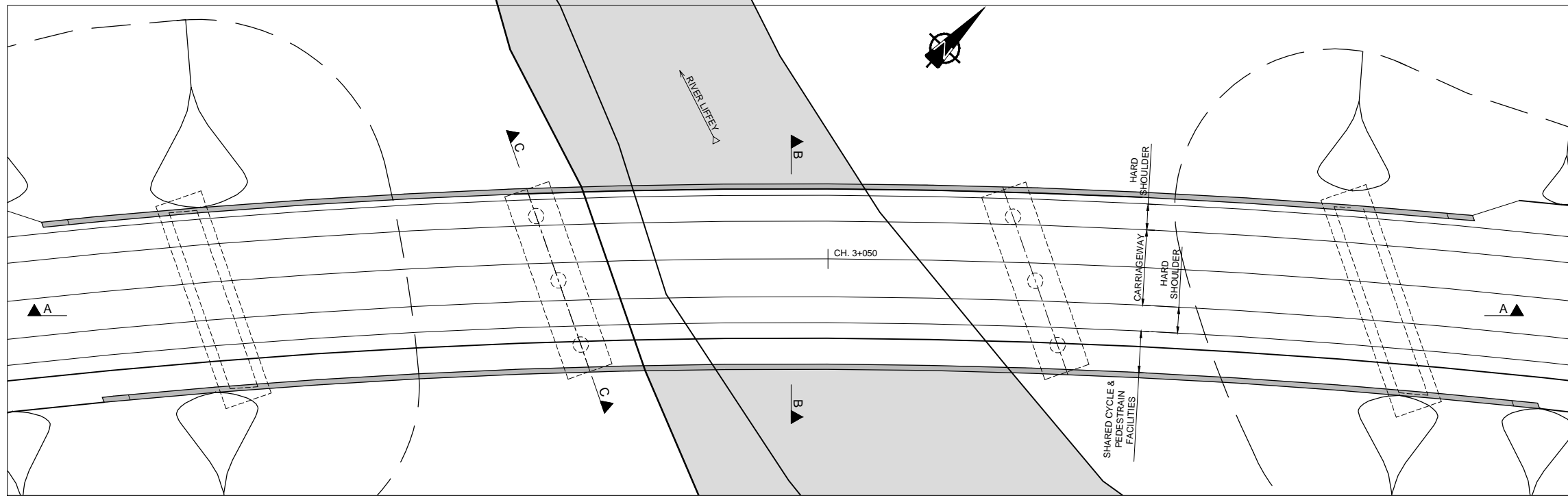
Job No
227136-00

Drawing No
Figure 4.8

Issue
-

FOR INFORMATION

- Notes:**
1. This Drawing is only to be used for the Design Element identified in the title box. All other information shown on the drawing is to be considered indicative only.
 2. These drawings are to be read in conjunction with all other relevant design drawings.



Issue	Date	By	Chkd	Appd
-	Dec 2013	KJ	SC	SC



Job Title
**M7 Osberstown Interchange
& R407 Sallins Bypass EIS**

Scale at A3
As Shown

Date:
December 2013

Consultant
ARUP

Arup, 50 Ringsend Road
Dublin 4
Tel +353(0)1 233 4455 Fax +353(0)1 668 3169
www.arup.ie

Drawing Title
**River Liffey Structure No. 2
General Arrangement**

Drawing Status
For Information

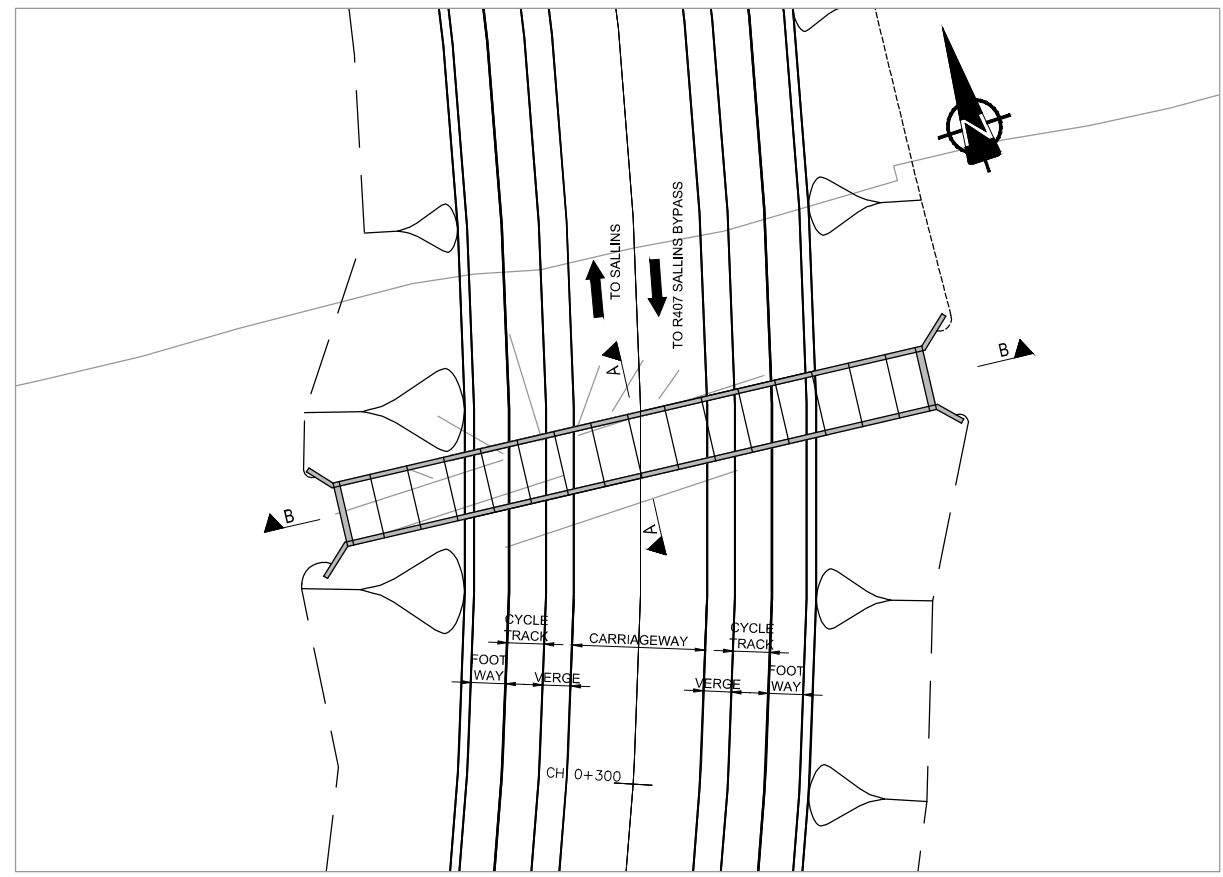
Job No
227136-00

Drawing No
Figure 4.9

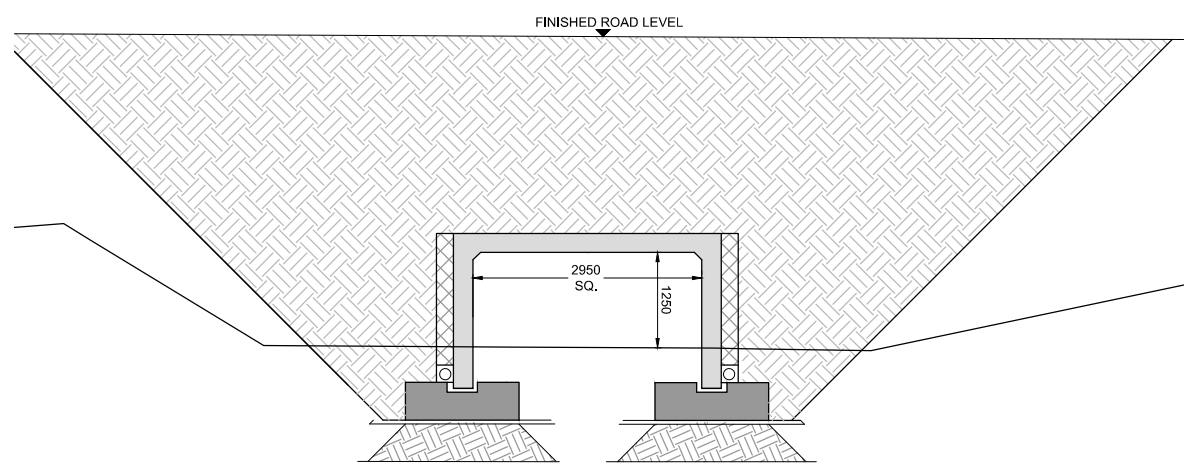
Issue
-

FOR INFORMATION

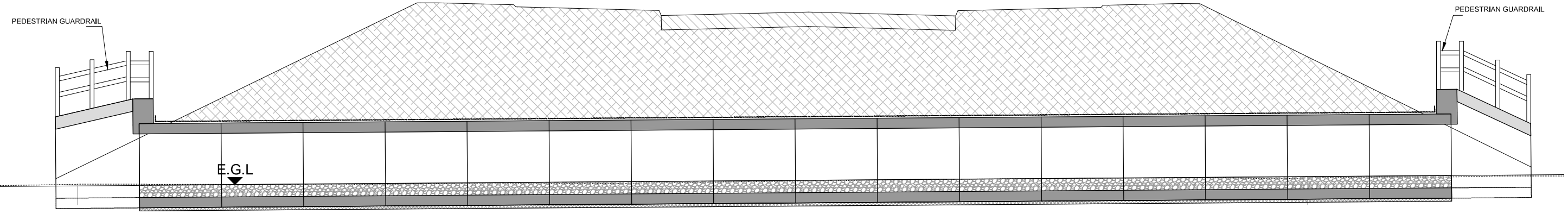
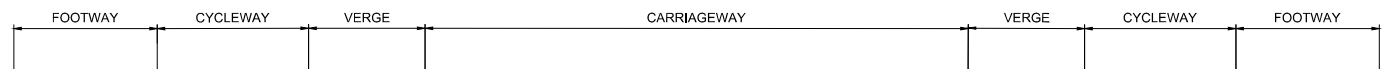
- Notes:**
1. This Drawing is only to be used for the Design Element identified in the title box. All other information shown on the drawing is to be considered indicative only.
 2. These drawings are to be read in conjunction with all other relevant design drawings.



PLAN
SCALE 1:400



SECTION A-A
SCALE 1:100



SECTION B-B
SCALE 1:100

Issue	Date	By	Chkd	Appd
-	Dec 2013	KJ	SC	SC



Job Title
M7 Osberstown Interchange & R407 Sallins Bypass EIS

Scale at A3
As Shown

Date:
December 2013

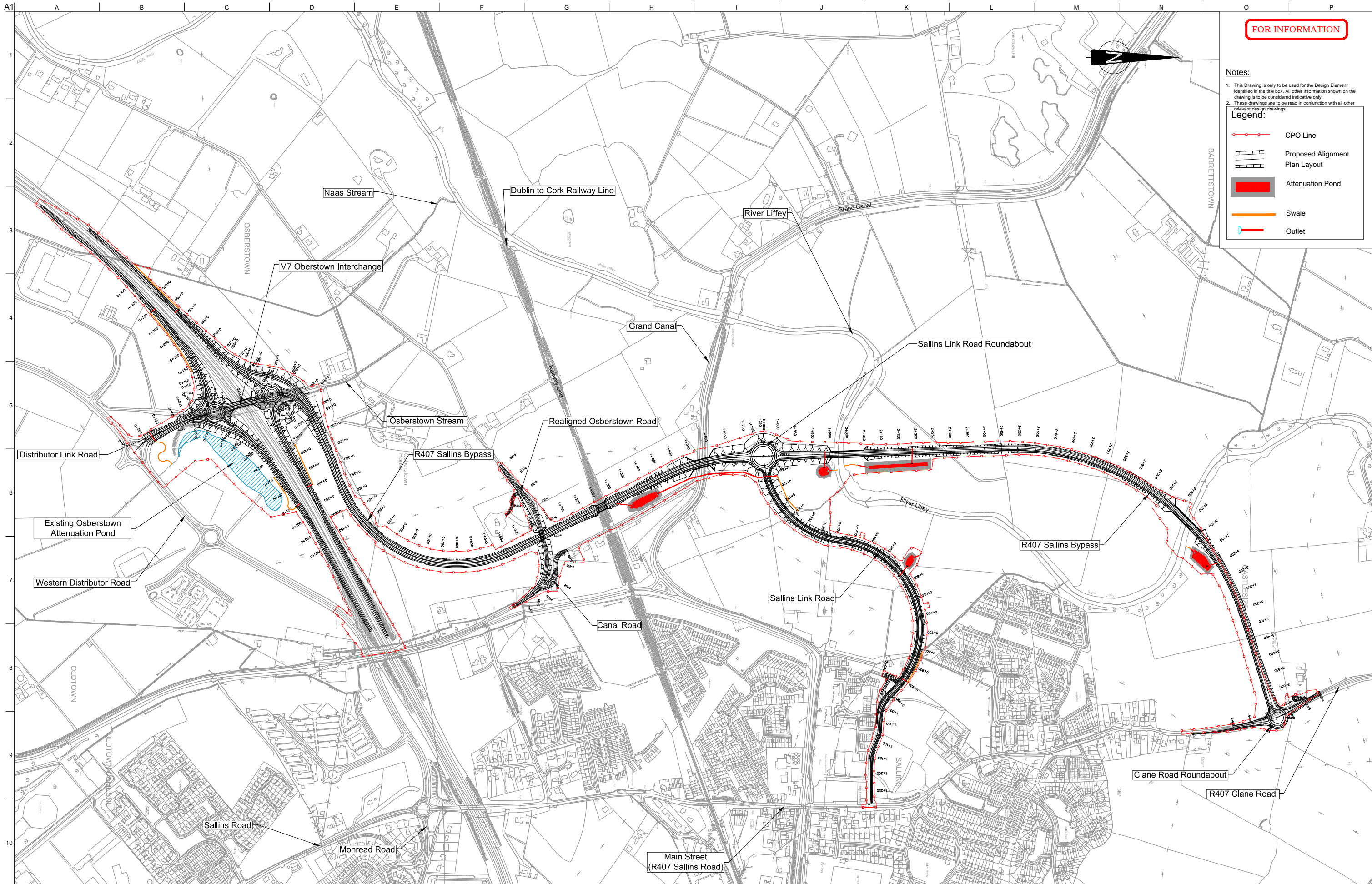
Consultant
ARUP

Arup, 50 Ringsend Road
Dublin 4
Tel +353(0)1 233 4455 Fax +353(0)1 668 3169
www.arup.ie

Drawing Title
Sallins Link Road Culvert General Arrangement

Drawing Status
For Information

Job No 227136-00	Drawing No Figure 4.10	Issue -
----------------------------	----------------------------------	------------



FOR INFORMATION

- Notes:**
- This Drawing is only to be used for the Design Element identified in the title box. All other information shown on the drawing is to be considered indicative only.
 - These drawings are to be read in conjunction with all other relevant design drawings.

Legend:

- CPO Line
- Proposed Alignment Plan Layout
- Attenuation Pond
- Swale
- Outlet

Issue	Date	By	Chkd	Appd
-	Dec 2013	KJ	SOS	EMC



Kildare County Council
Comhairle Contae Chill Dara



Naas Town Council
Comhairle Baile an Náits



An Roinn Iompair
Turasóireachta agus Spóirt
Department of Transport,
Tourism and Sport



NDP
NATIONAL DEVELOPMENT PLAN

Job Title
**M7 Oberstown Interchange
& R407 Sallins Bypass EIS**

Scale at A3
1:10,000

Date:
December 2013

Consultant

ARUP

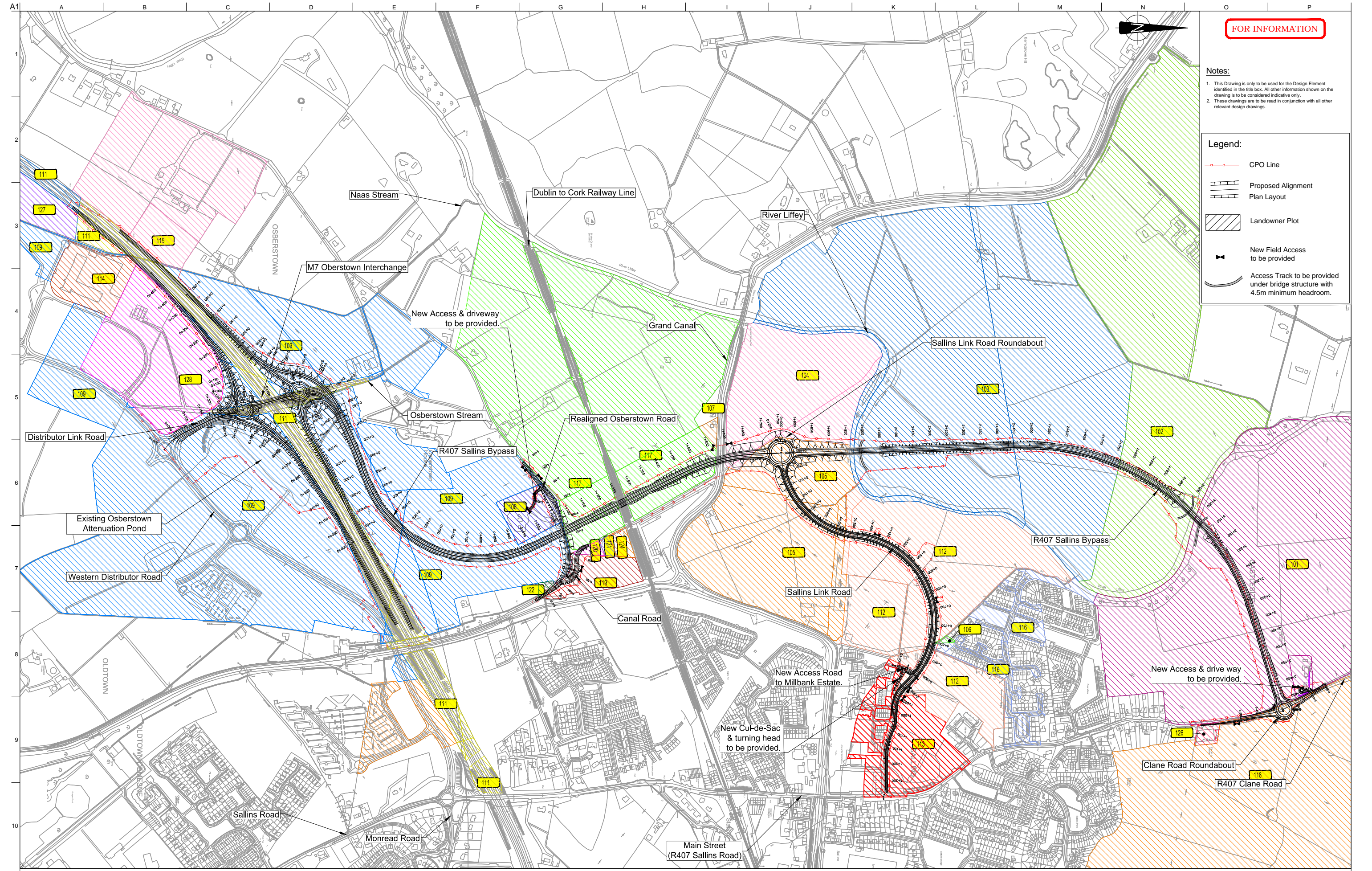
Arup, 50 Ringsend Road
Dublin 4
Tel +353(0)1 233 4455 Fax +353(0)1 668 3169
www.arup.ie

Drawing Title
**Proposed Outfalls and
Attenuation Measures**

Drawing Status
For Information

Job No
227136-00

Issue No
Figure 4.11



FOR INFORMATION

- Notes:**
1. This Drawing is only to be used for the Design Element identified in the title box. All other information shown on the drawing is to be considered indicative only.
 2. These drawings are to be read in conjunction with all other relevant design drawings.

- Legend:**
- CPO Line
 - Proposed Alignment
 - Plan Layout
 - Landowner Plot
 - New Field Access to be provided
 - Access Track to be provided under bridge structure with 4.5m minimum headroom.

© Ordnance Survey Ireland. All Rights Reserved.
Licence Number 2010/26/CCMA/Kildare County Council.

Issue	Date	By	Chkd	Appd
-	Dec 2013	KJ	EAM	EAM



Job Title
M7 Oberstown Interchange & R407 Sallins Bypass EIS

Scale at A3
1:10,000

Date: December 2013

Consultant
ARUP

Arup, 50 Ringsend Road
Dublin 4
Tel +353(0)1 233 4455 Fax +353(0)1 668 3169
www.arup.ie

Drawing Title
Plot Locations and Accommodation Works

Drawing Status
For Information

Job No
227136-00

Drawing No
Figure 4.12

Issue
-